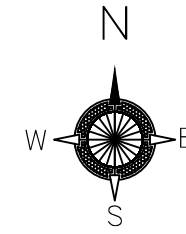


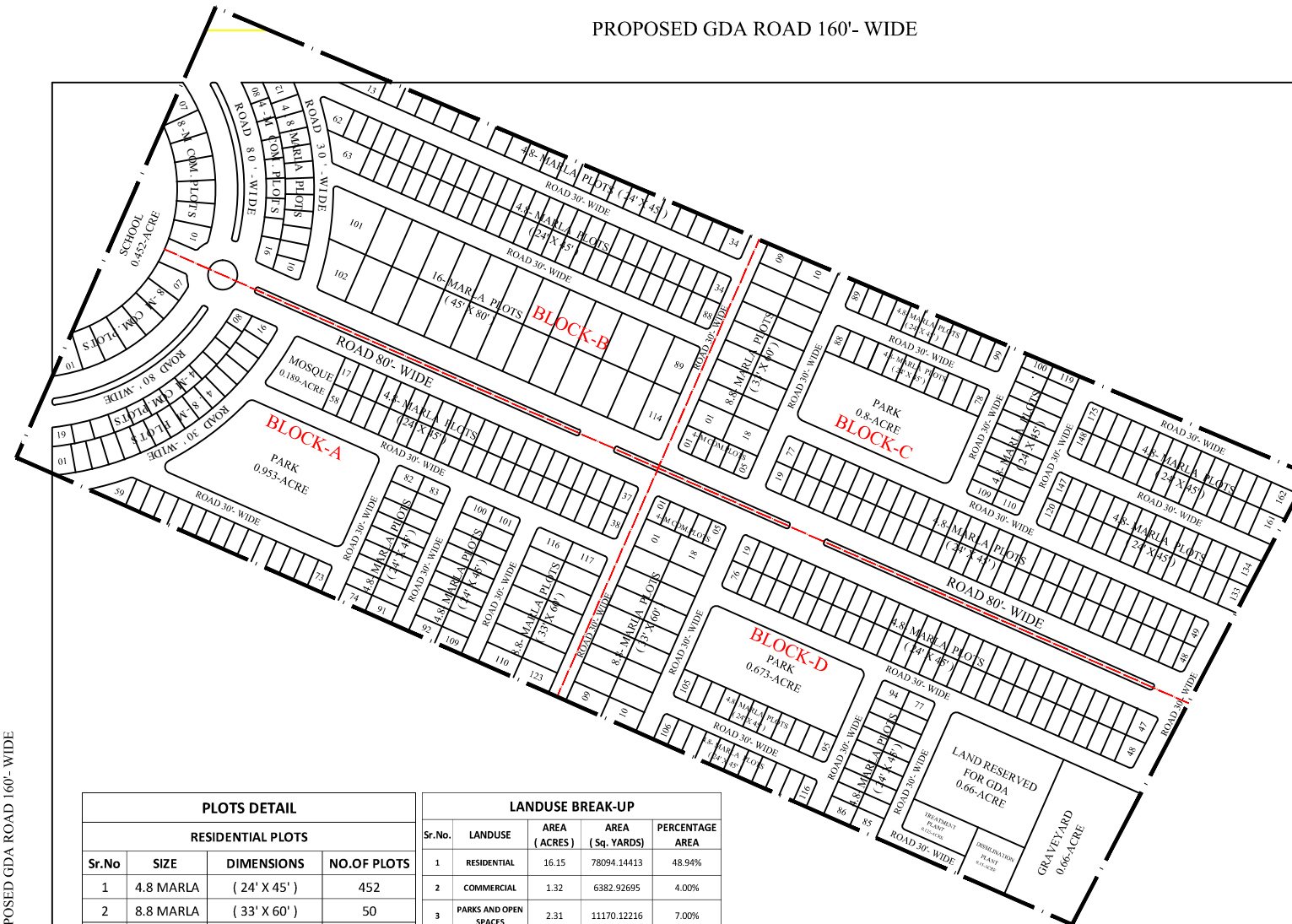
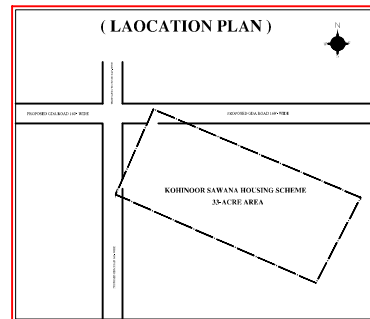
**( LAYOUT PLAN )**  
**KOHINOOR SAWANA HOUSING SCHEME**  
**(DISTRICT GAWADAR)**



**SCALE 1 :1200**

PROPOSED GDA ROAD 160'- WIDE

PROPOSED GDA ROAD 160'- WIDE



SIGNATURE OF OWNER:

TOWN PLANNER:  
 MOHSAN ALI (PCATP NO.01110)  
 Cell # 03047635456, 03415141640

PLOTS DETAIL			
RESIDENTIAL PLOTS			
Sr.No	SIZE	DIMENSIONS	NO.OF PLOTS
1	4.8 MARLA	( 24' X 45' )	452
2	8.8 MARLA	( 33' X 60' )	50
3	16 MARLA	( 45' X 80' )	26
<b>TOTAL RESIDENTIAL PLOTS</b>			<b>528</b>
COMMERCIAL PLOTS			
Sr.No	SIZE	DIMENSIONS	NO.OF PLOTS
1	4 MARLA	( 30' X 30' )	31
2	8 MARLA	( 30' X 60' )	14
<b>TOTAL COM. PLOTS</b>			<b>45</b>

LANDUSE BREAK-UP				
Sr.No.	LANDUSE	AREA (ACRES)	PERCENTAGE AREA	
1	RESIDENTIAL	16.15	78094.14413	48.94%
2	COMMERCIAL	1.32	6382.92695	4.00%
3	PARKS AND OPEN SPACES	2.31	11170.12216	7.00%
4	PUBLIC BUILDINGS	0.725	3505.774272	2.20%
5	MOSQUE	0.189	913.9190861	0.57%
6	LAND RESERVED FOR GDA	0.66	3191.463475	2.00%
7	GRAVEYARD	0.66	3191.463475	2.00%
8	AREA UNDER ROADS	10.986	53123.36021	33.29%
<b>TOTAL</b>		<b>33</b>	<b>159573.1738</b>	<b>100%</b>

Note: All Units are in Decimal Feet

